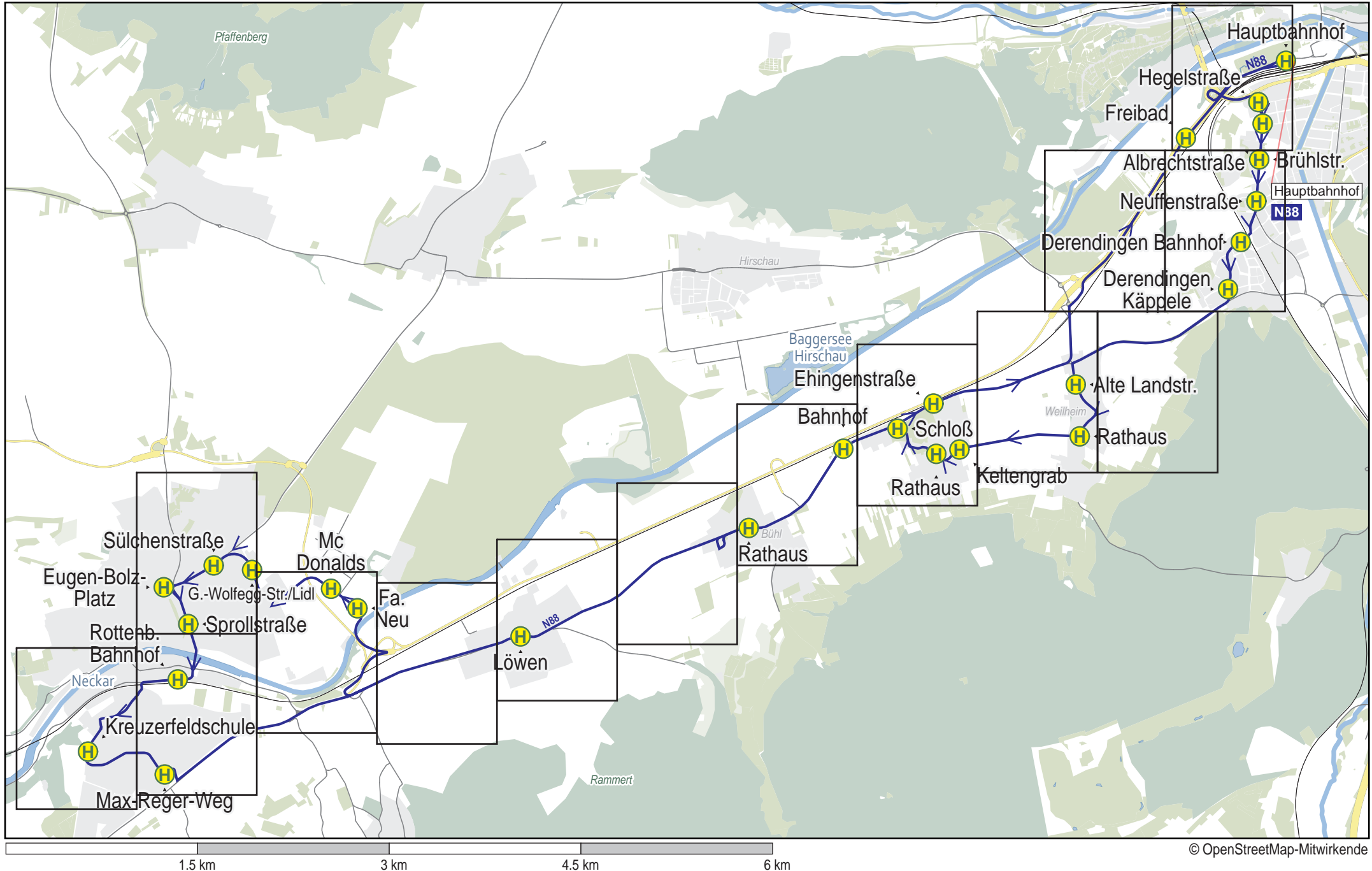
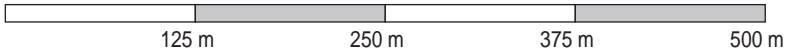
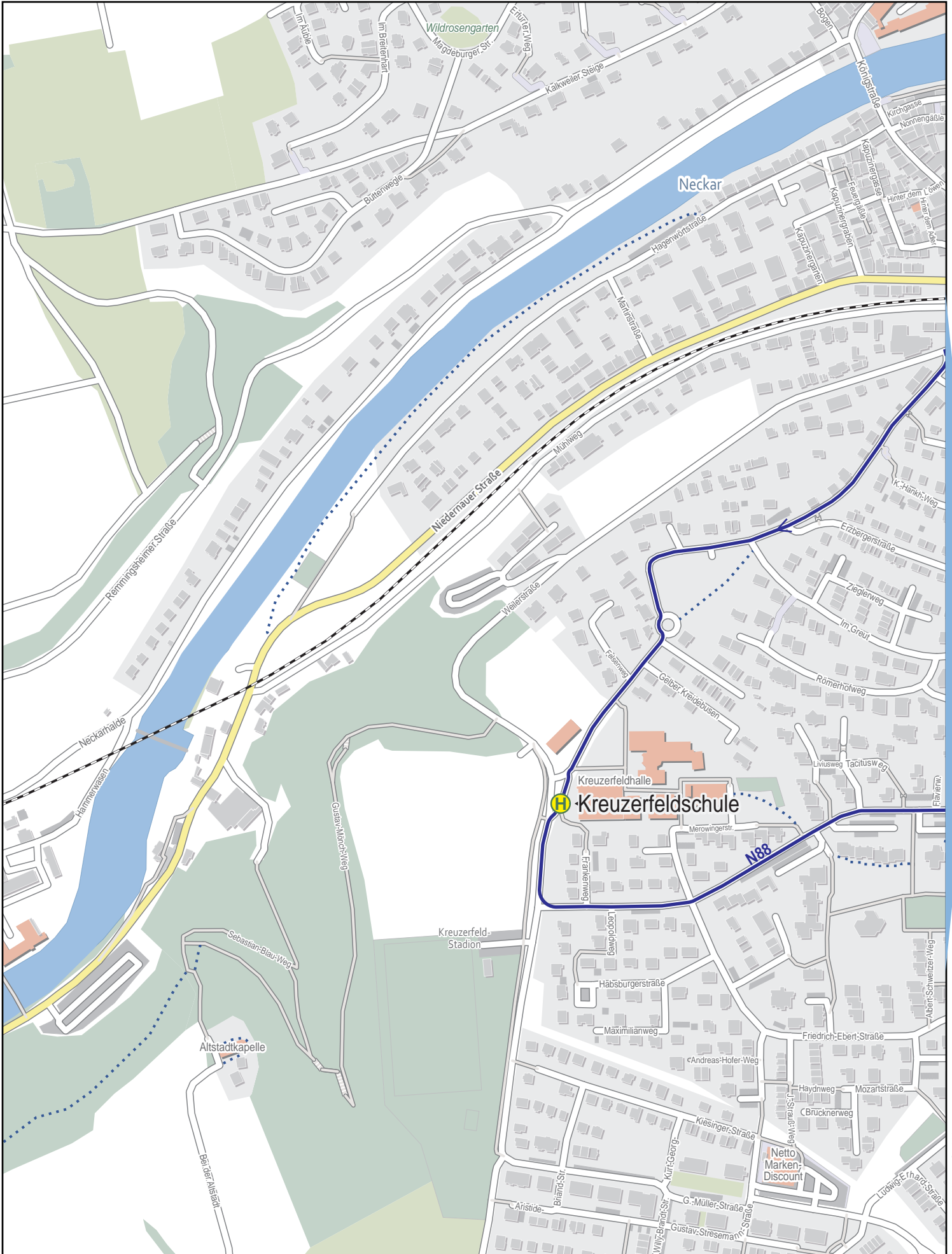


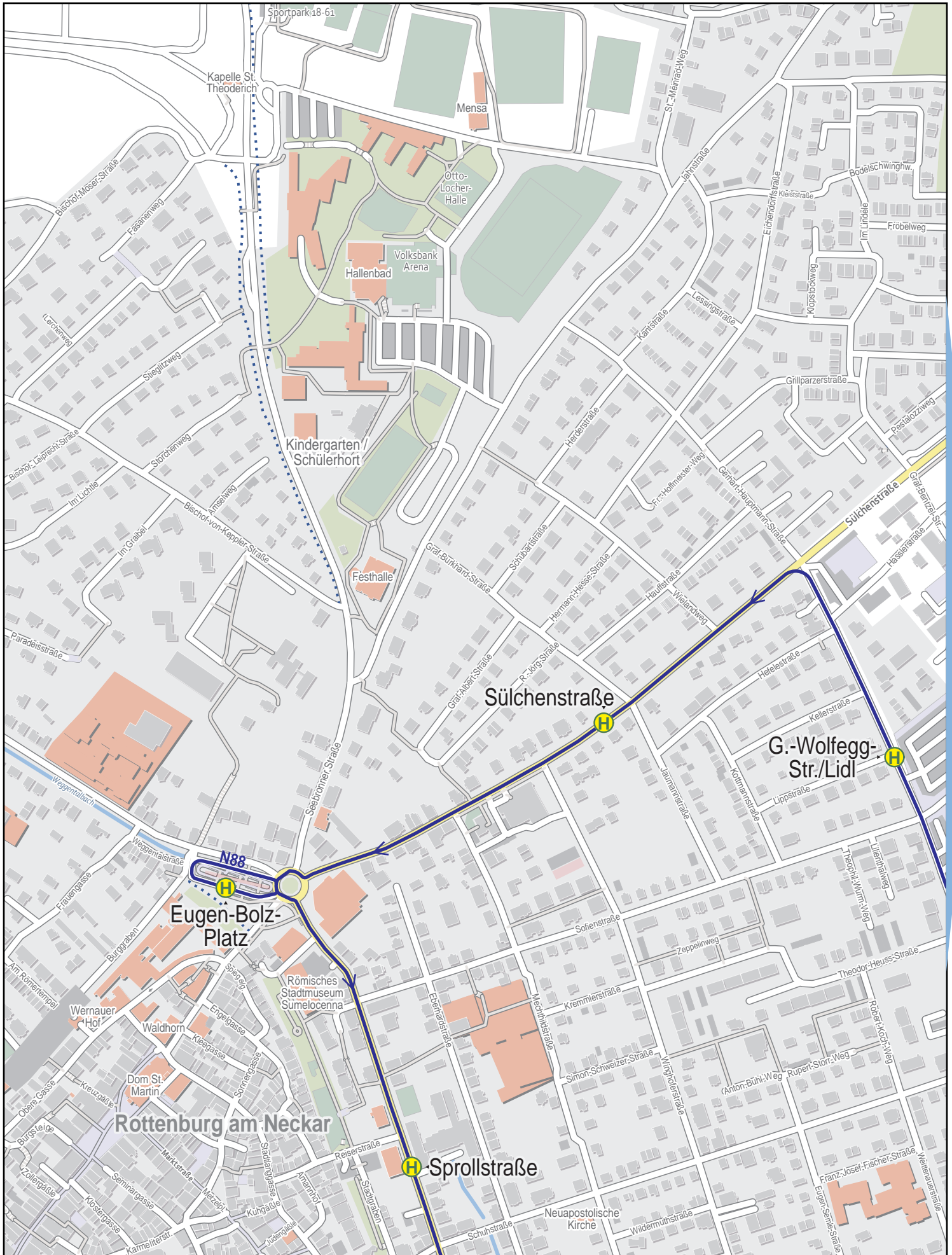
Linienverlaufsplan - SWT - Linie N88



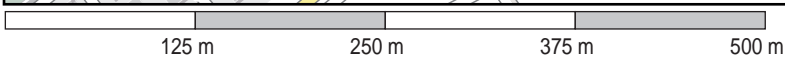
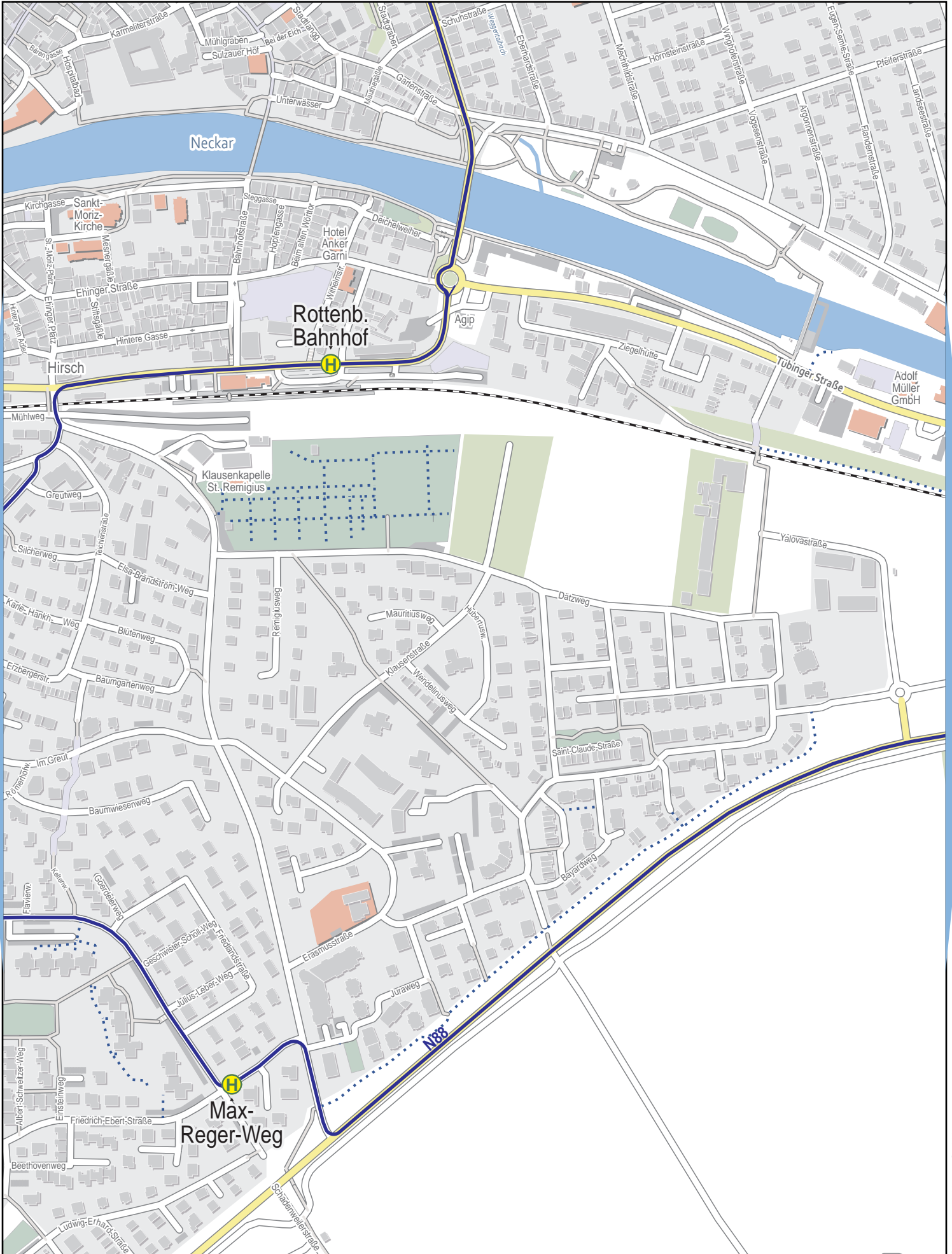
Linienverlaufsplan - SWT - Linie N88



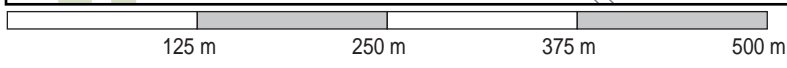
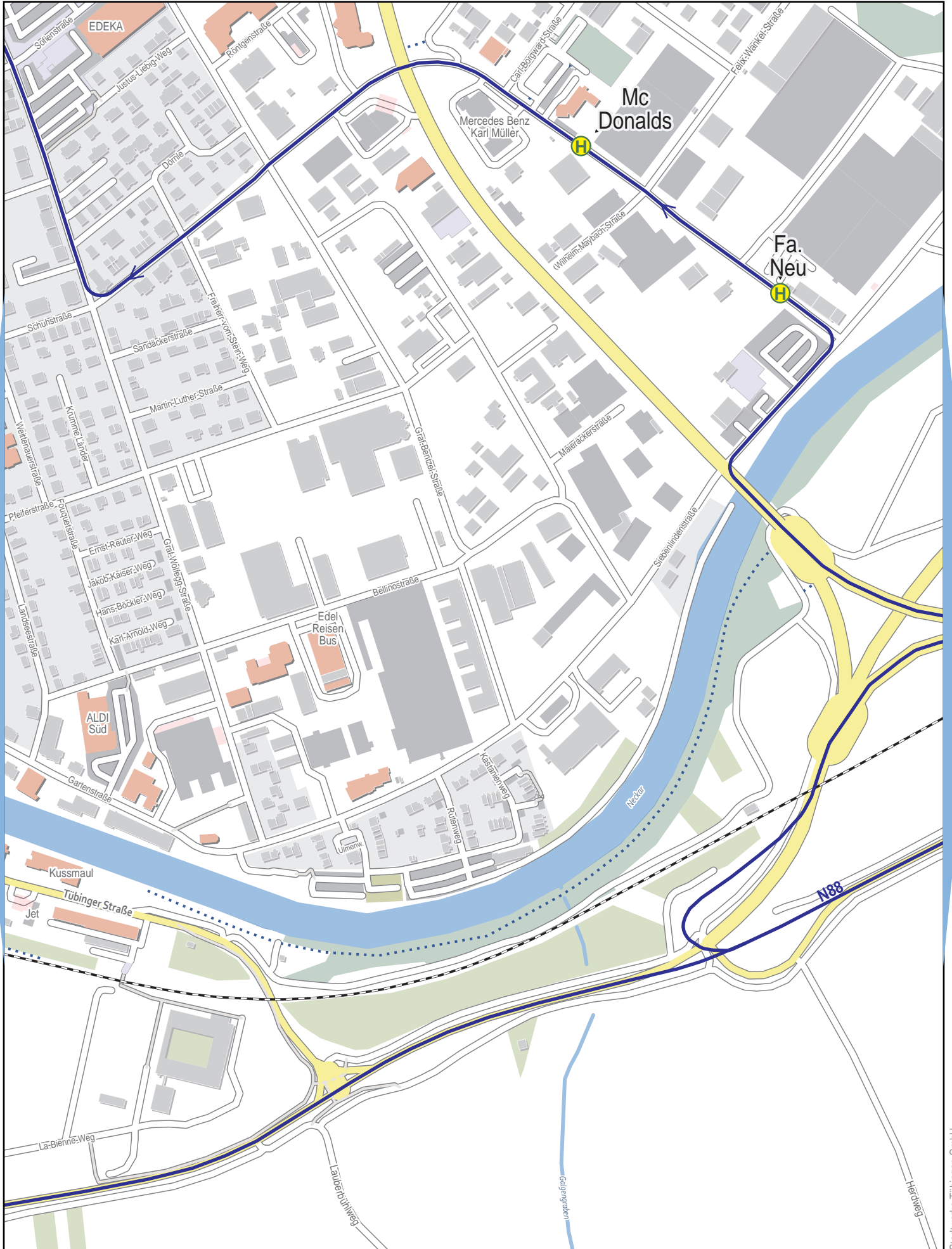
Linienverlaufsplan - SWT - Linie N88



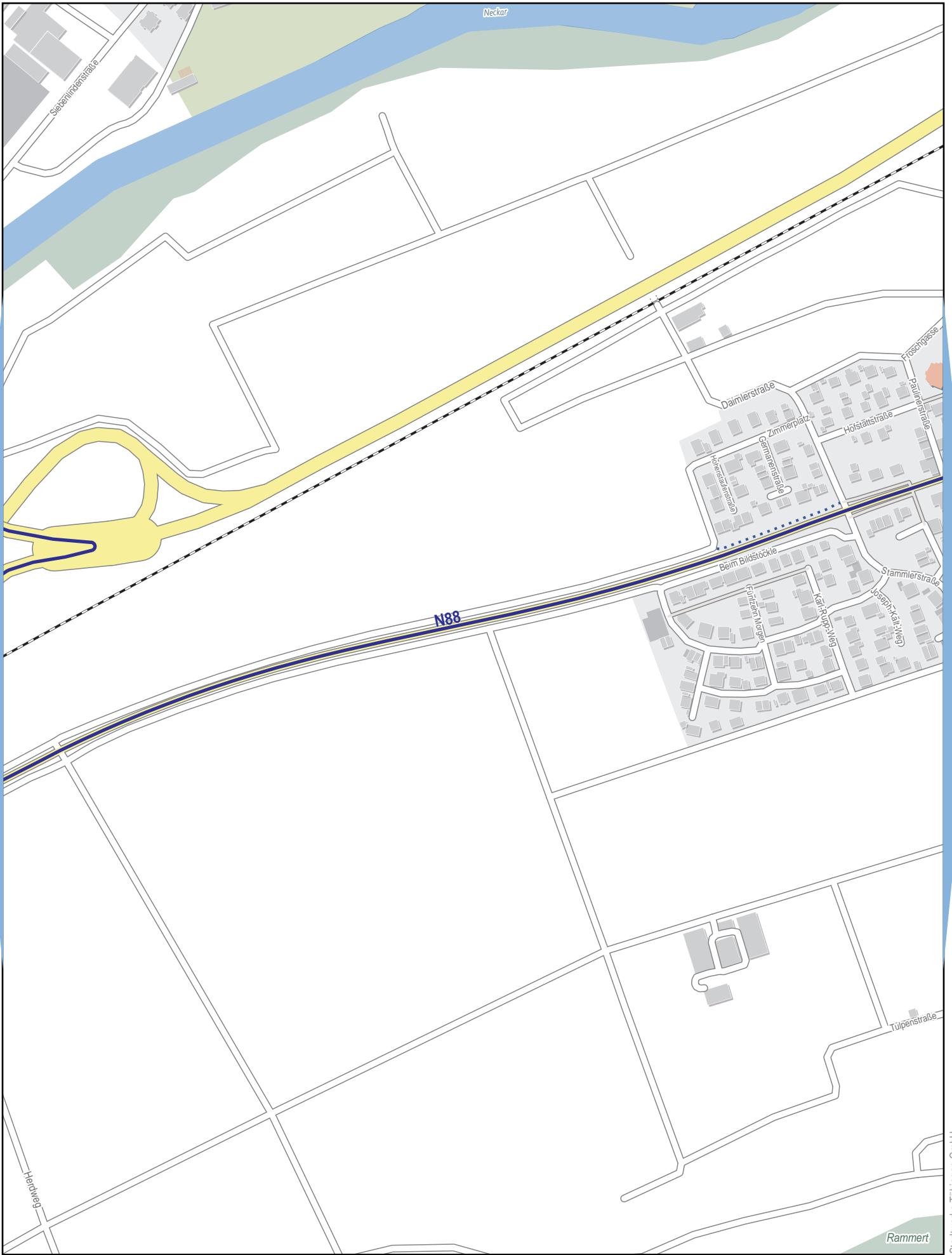
Linienverlaufsplan - SWT - Linie N88



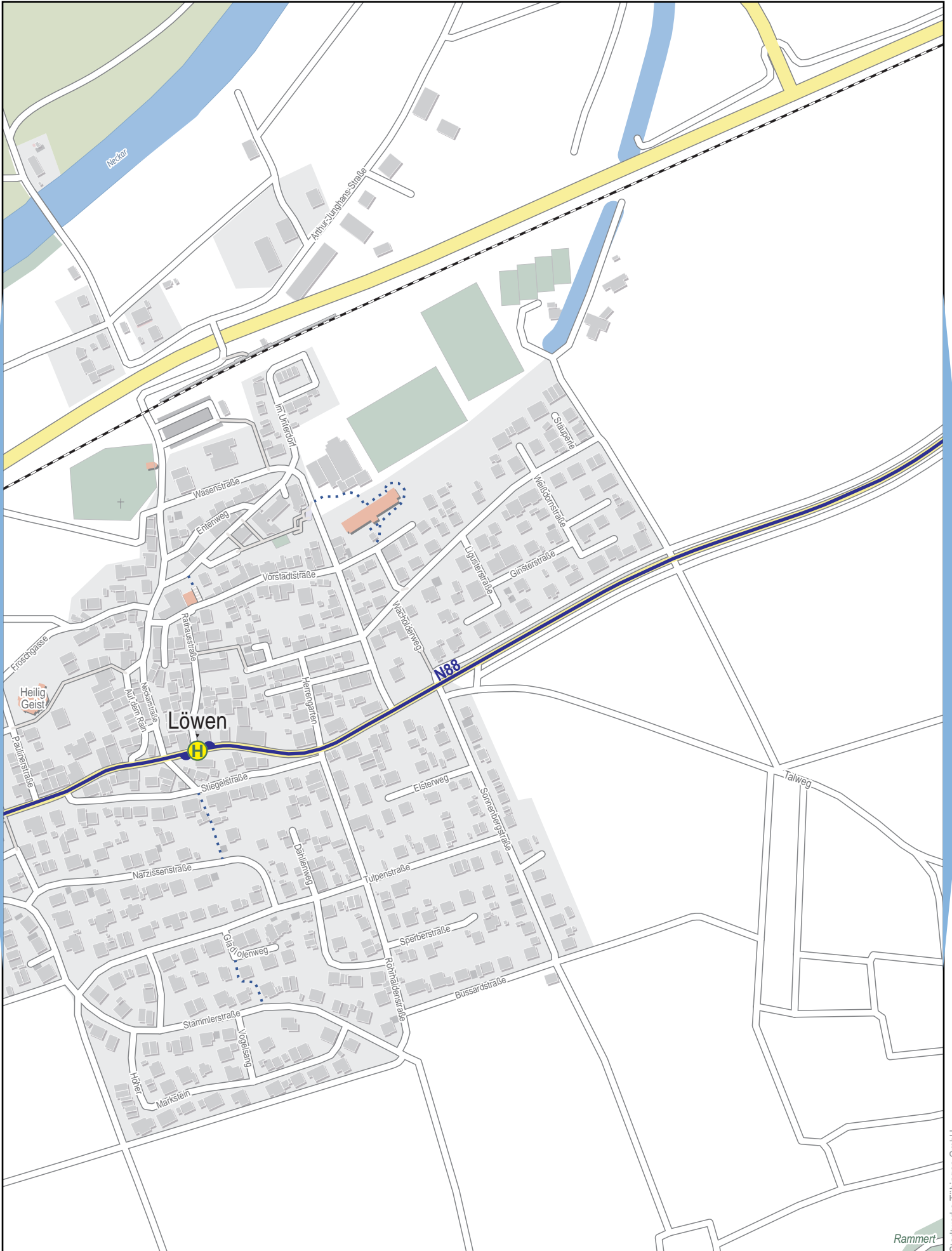
Linienverlaufsplan - SWT - Linie N88



Linienverlaufsplan - SWT - Linie N88



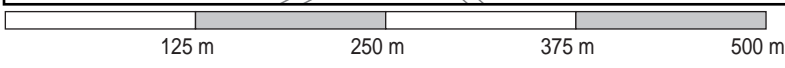
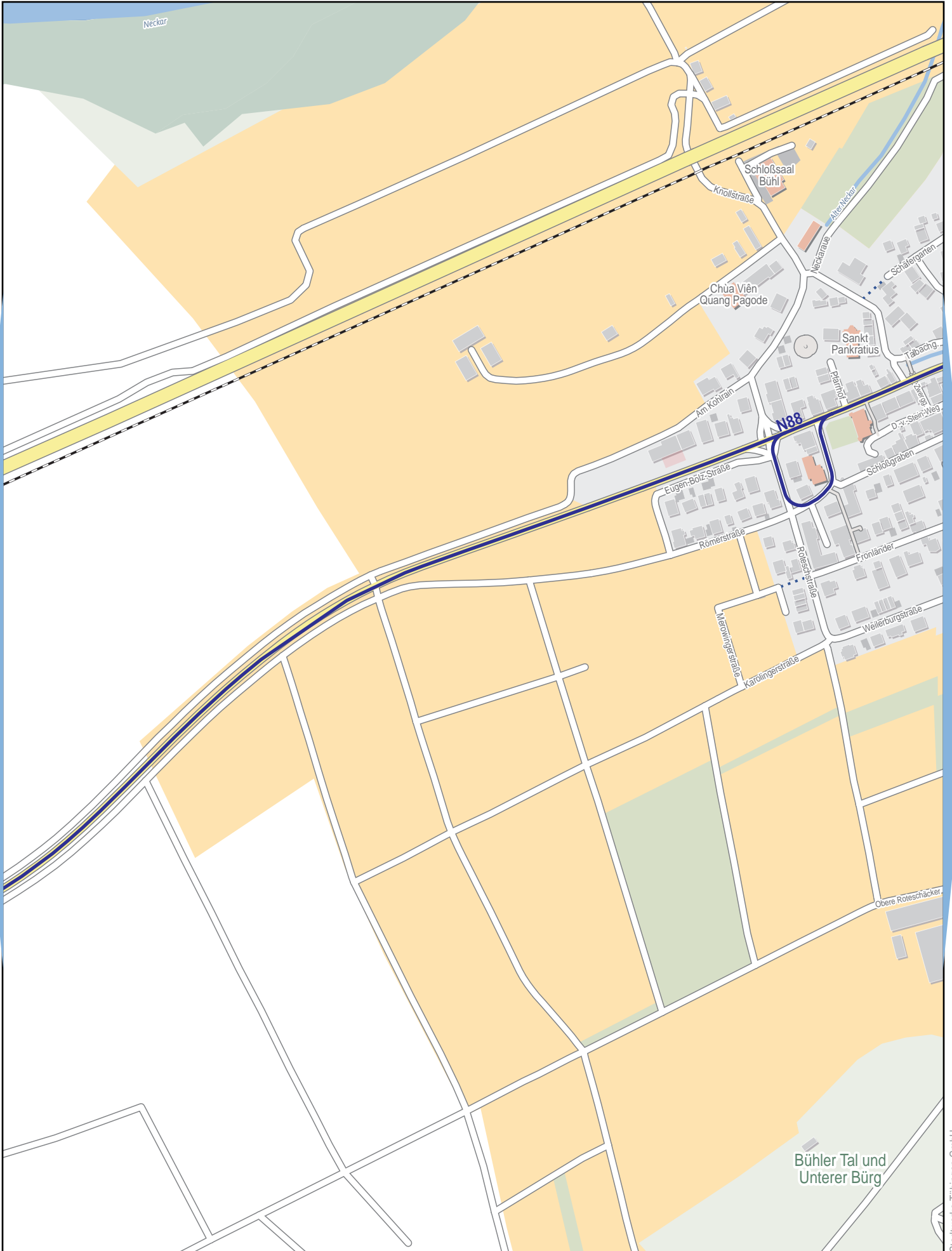
Linienverlaufsplan - SWT - Linie N88



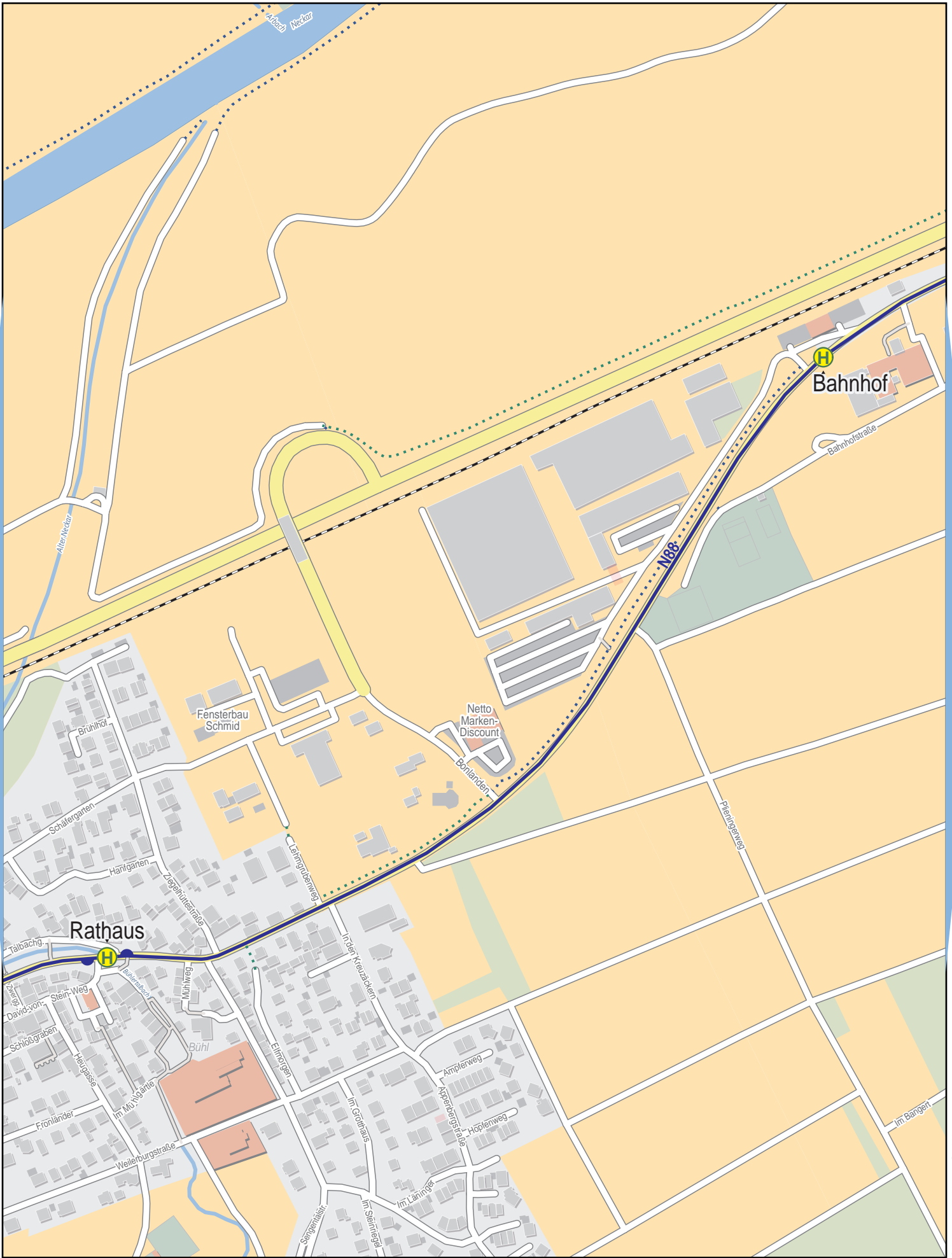
125 m 250 m 375 m 500 m

© OpenStreetMap-Mitwirkende

Linienverlaufsplan - SWT - Linie N88



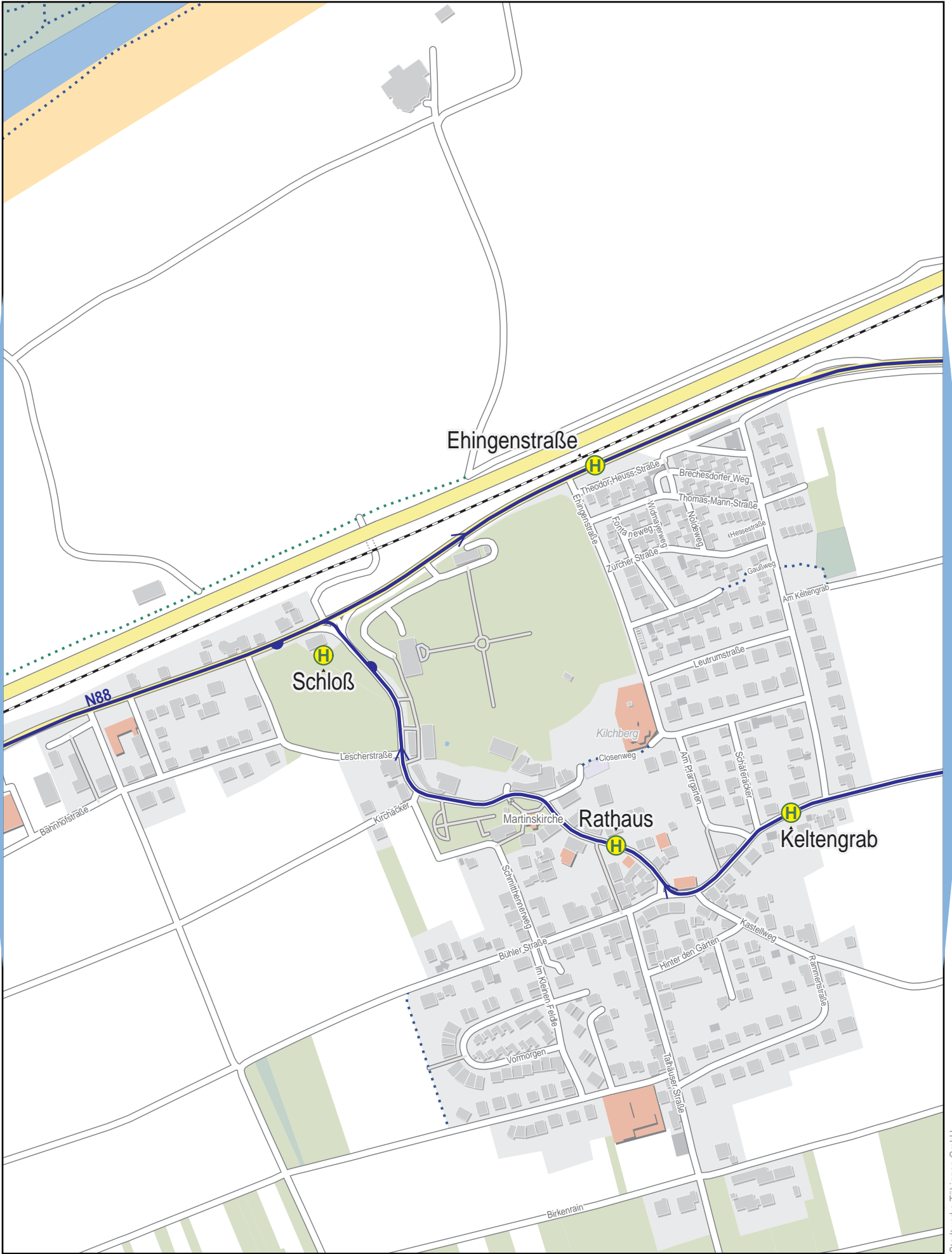
Linienverlaufsplan - SWT - Linie N88



125 m 250 m 375 m 500 m

© OpenStreetMap-Mitwirkende

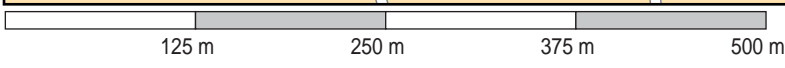
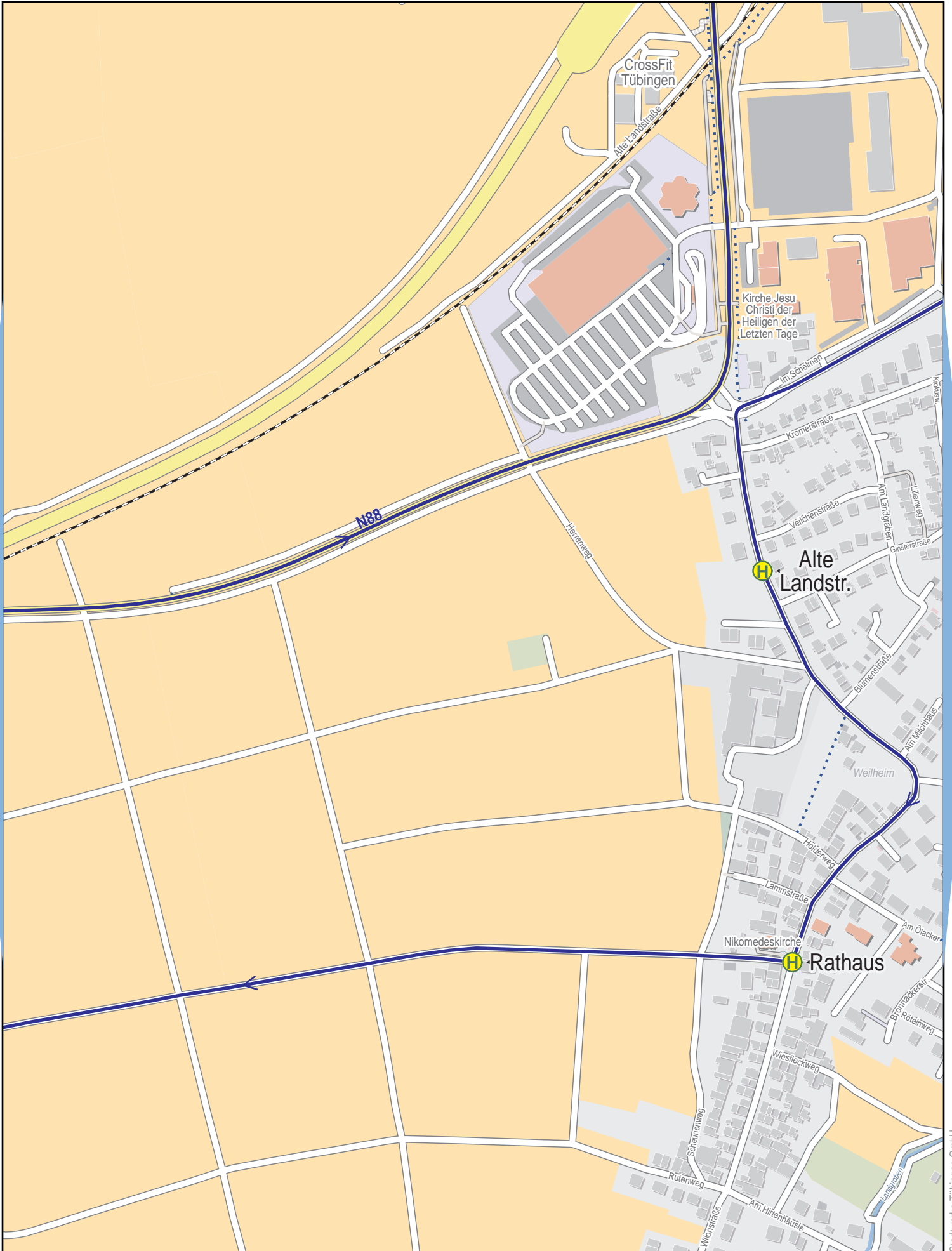
Linienverlaufsplan - SWT - Linie N88



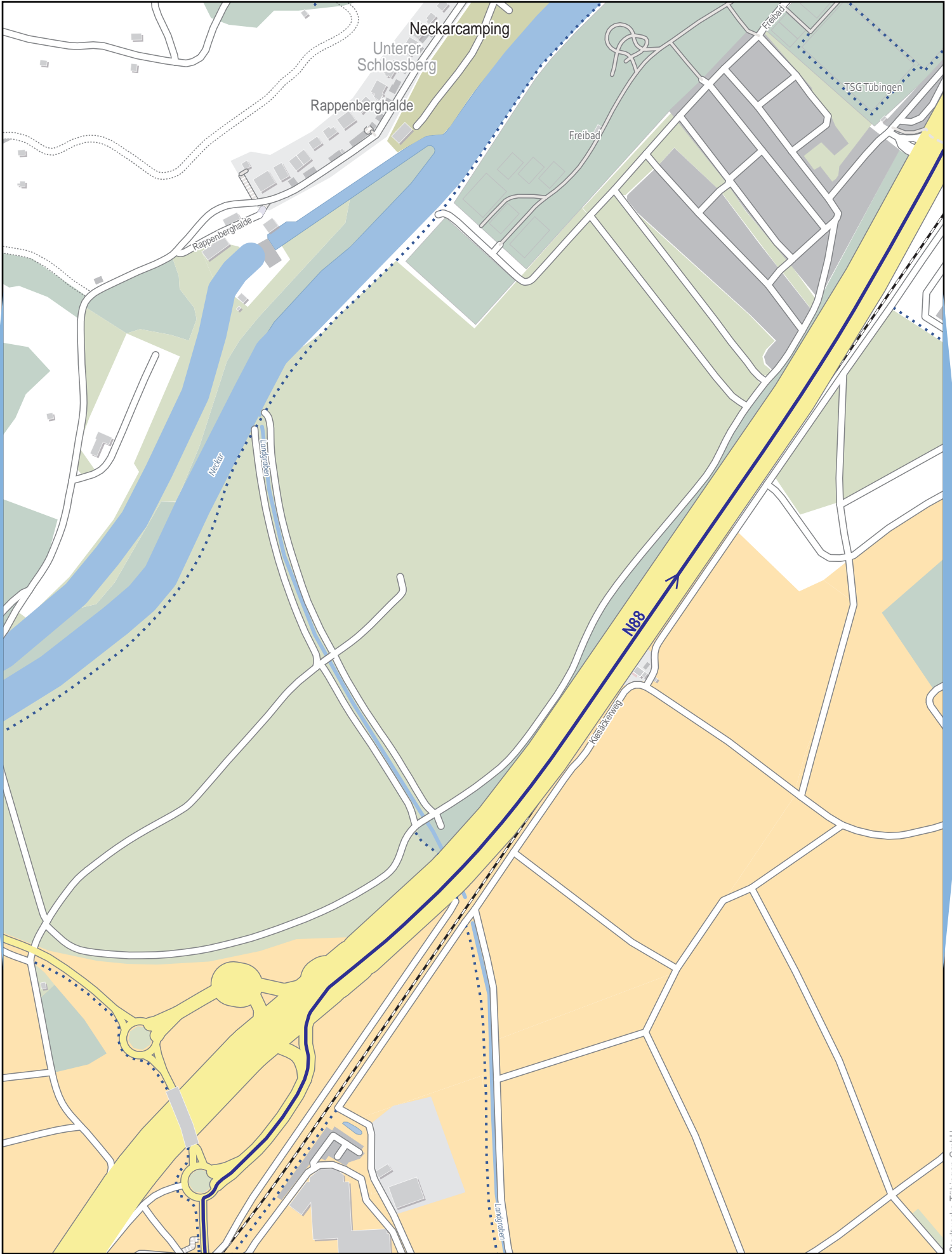
125 m 250 m 375 m 500 m

© OpenStreetMap-Mitwirkende

Linienverlaufsplan - SWT - Linie N88



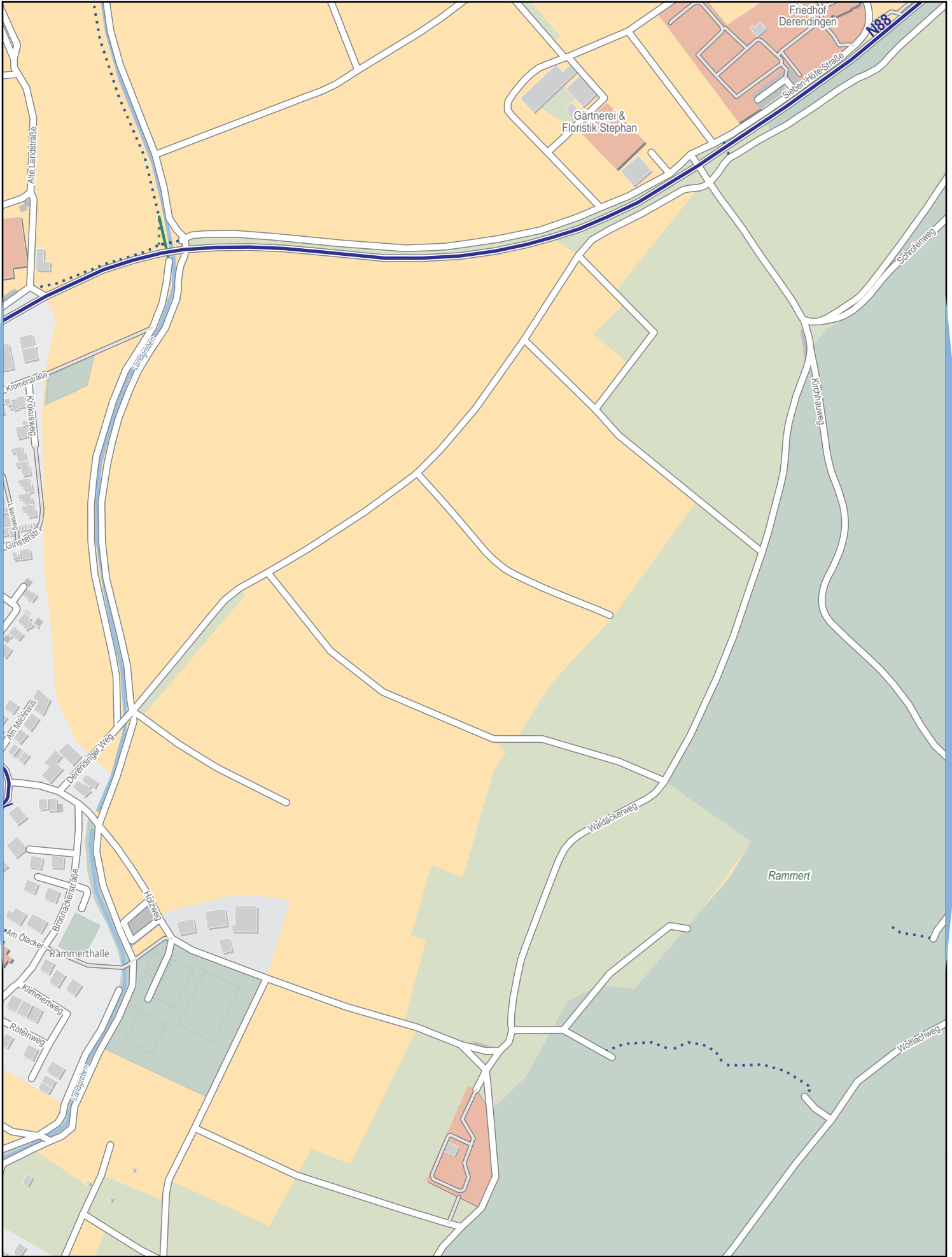
Linienverlaufsplan - SWT - Linie N88



125 m 250 m 375 m 500 m

© OpenStreetMap-Mitwirkende

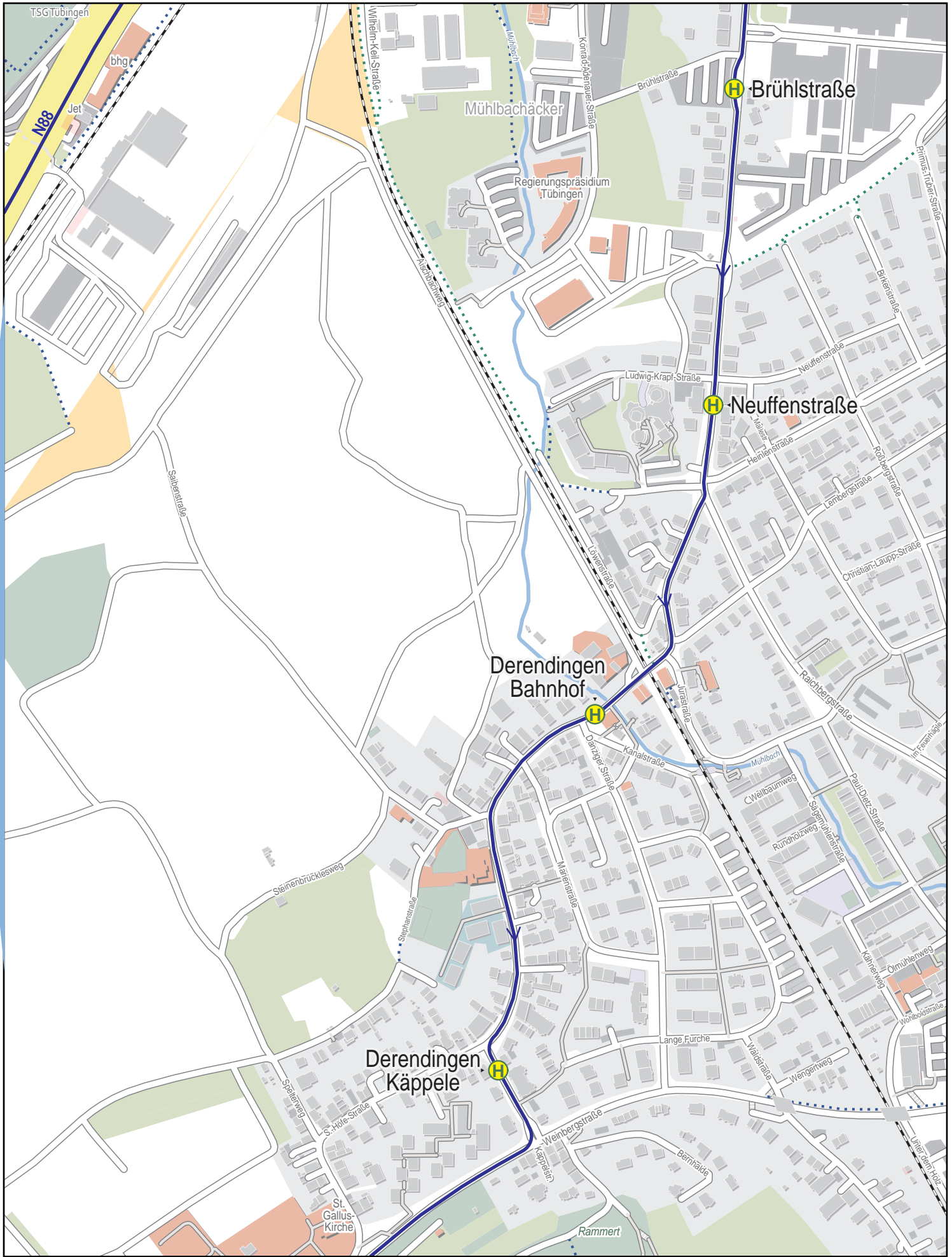
Linienverlaufsplan - SWT - Linie N88



125 m 250 m 375 m 500 m

© OpenStreetMap-Mitwirkende

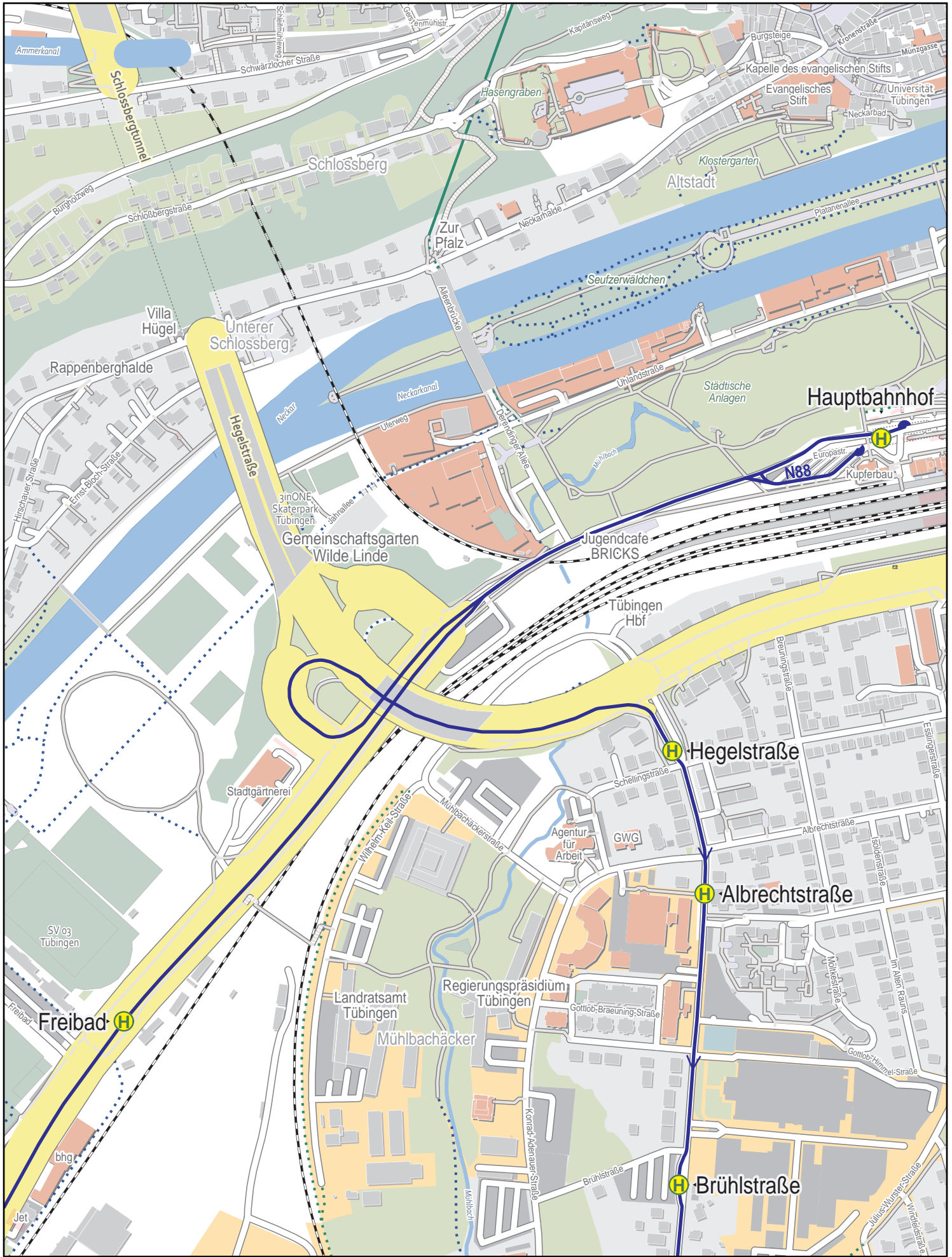
Linienverlaufsplan - SWT - Linie N88



125 m 250 m 375 m 500 m

© OpenStreetMap-Mitwirkende

Linienverlaufsplan - SWT - Linie N88



125 m 250 m 375 m 500 m